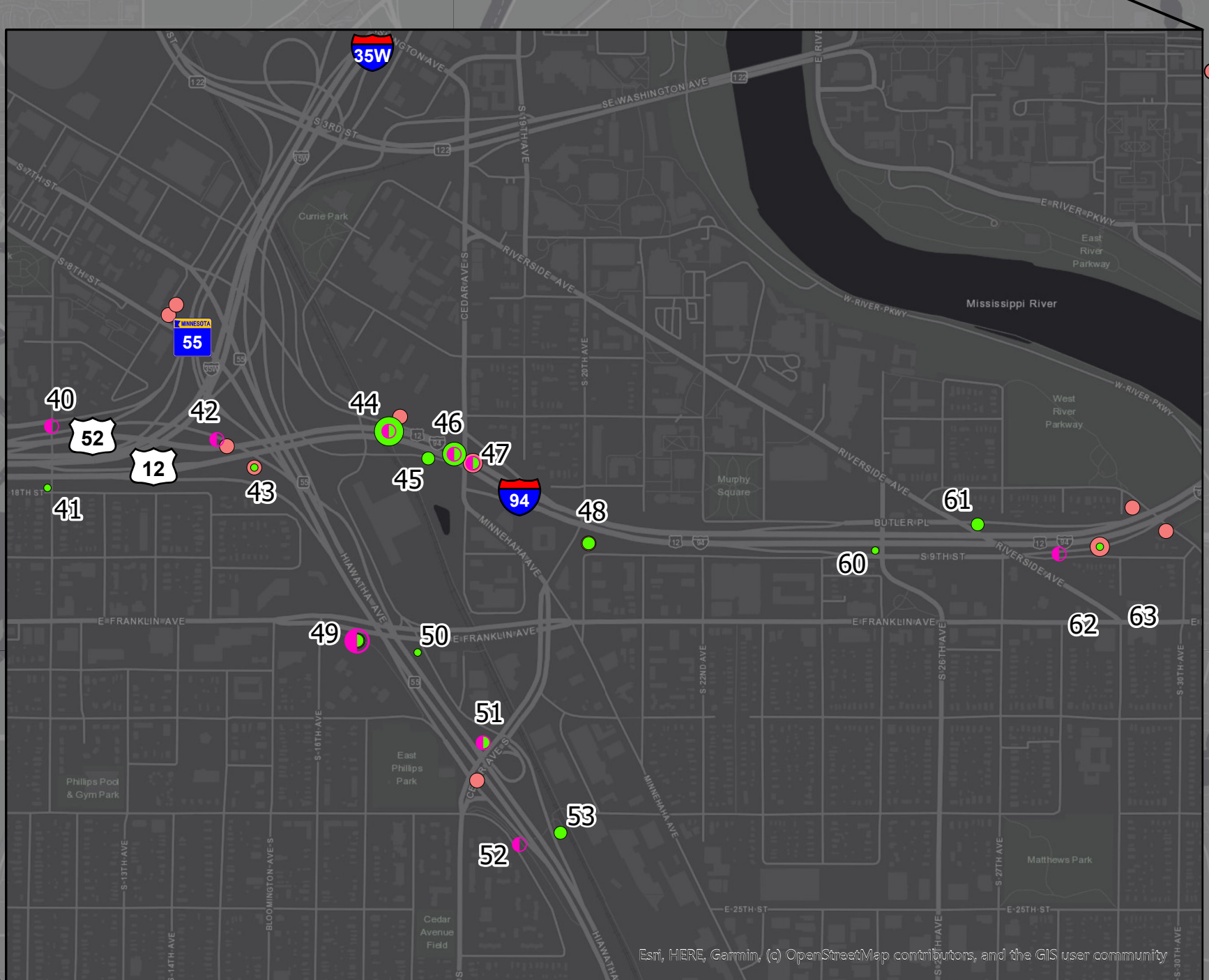
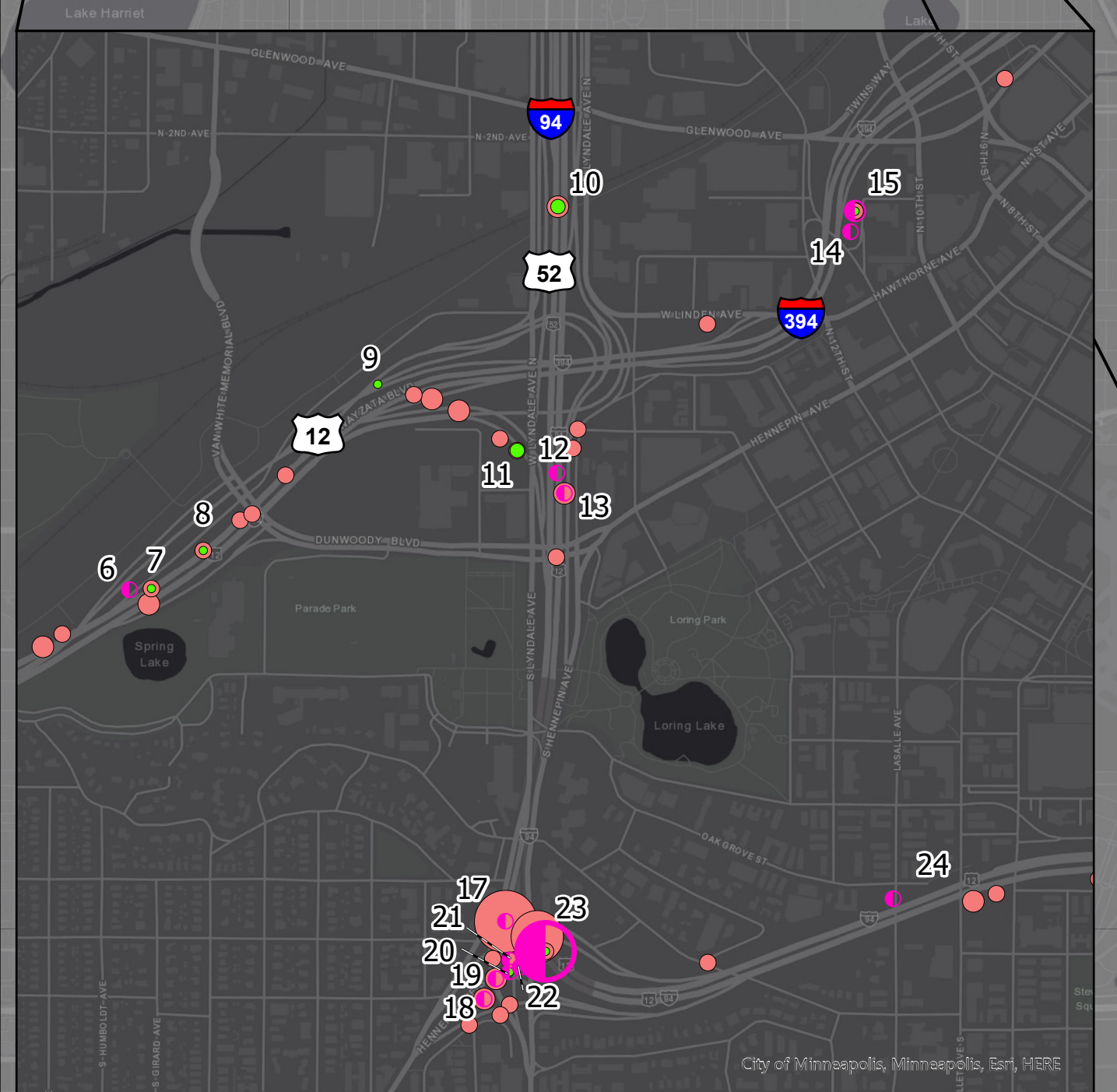
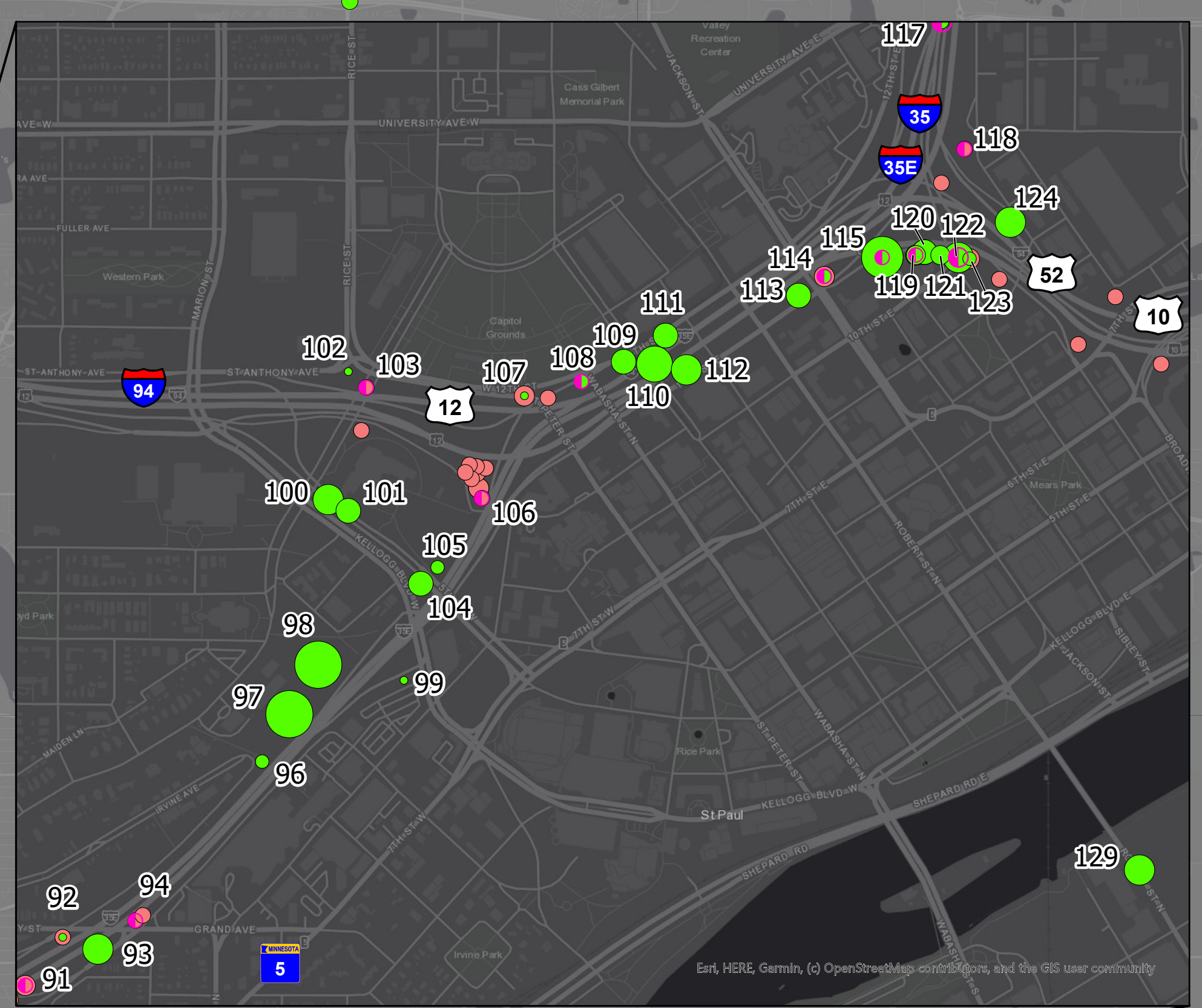


Unauthorized Encampment & Refuse Cleanups Within MnDOT Metro Right-of-Way, 2018-2019 Comparison



Map #	Location	2018 cleanups	2019 cleanups
1	194 and Franklin Blvd	0	0
2	MN100 @ 57th Ave	2	0
3	1700 Lyn Curve Ave N	0	1
4	194 WB & 12th Ave N	0	1
5	1394 WB to Penn Ave	0	2
7	1394 & Dunwoody Blvd	0	0
8	1394 @ ramp from Dunwoody WB	0	1
9	Under ramp from WB 94 to WB 394 HOV	0	1
10	194 north of 1394, bike path	0	2
11	194/1394 & Lyndale	0	2
12	194 & Ontario (parking lot under 194)	2	0
13	Dunwoody & Lyndale	2	0
14	1394 @ Currie Ave	2	0
15	1394 & Currie Ave	3	1
16	EB 194 at 5th St North Bus Transit Station	1	2
17	Hennepin & Lyndale	2	0
18	Hennepin & Lyndale	1	0
19	Hennepin & Lyndale	2	0
20	Hennepin/Lyndale	1	1
21	Hennepin & Lyndale	1	0
22	Hennepin/Lyndale	2	0
23	194 & Lyndale	9	1
24	194 @ La Salle	1	0
25	194 @ 3rd Ave	1	0
26	10th St and Hwy 65	0	1
27	NB TH 65 at 11th St S and Grant St S Exit	1	1
28	MN65 & 15th	1	0
29	135W @ 26th	1	0
30	135W & 26th	1	0
31	Stevens Ave & 29th	1	0
32	135W NB, north of Lake St	0	2
33	135W & Lake St	1	0
34	135W & 35th Ave	2	0
35	135W @ 36th	1	0
36	135W & 36th St	1	0
37	135W & 40th St	1	1
38	135W & 40th St	2	0
39	135W & 43rd St	1	0
40	194 @ 11th Ave	1	0
41	E 18th St and 11th Ave	0	1
42	MN55 to WB 194	1	0
43	194 & MN55	0	1
44	194 & Hennepin bike trail	2	5
45	Cedar Ave & EB 194 ramp	0	2
46	194 & Cedar (W)	2	4
47	194 & Cedar (E)	2	2
48	194 & 20th Ave	0	2
49	MN55 between Franklin & Cedar	4	2
50	E Franklin between Hennepin and S Cedar Ave	0	1
51	NB TH 55 at Cedar Ave	2	2
52	SB TH55 @ Cedar Ave Ped Bridge	1	0
53	NB TH 55 inside ped bridge loop	0	2
54	NB TH55 at light rail bridge over TH55	1	0
55	NB TH 55 at E 12nd St	1	0
56	E 42d St & TH55	0	4
57	13th Ave & Lincoln Ave	0	1
58	MN77 @ MN113	1	0
59	Hennepin and Johnson at 35W	0	1
60	EB 194 and 25th Avenue	0	1
61	WB 194 Exit to Riverside Ave. S	0	2
62	194 S & Riverside Ave S	0	1
63	194 EB & Riverside	0	1
64	135W & Highway Ave Park-N-Ride	0	1
65	Under TH55 @ Energy Park Dr	0	1
66	MN 280 north of Robbins St	0	1
67	MN280 & Territorial Rd	0	1
68	194 @ Crean	1	0
69	N Cleveland Ave & St. Anthony	1	0
70	W St Anthony Ave & N Willier St	0	3
71	Gilbert and 194	0	2
72	194 WB and Dorney St	0	2
73	194 @ Fairview	1	1
74	West St, Anthony Ave & N Fairview Ave	0	3
75	194 @ Aldine ped br	1	1
76	194 & Snelling Ave	0	3
77	Como and Snelling	0	1
78	194 & Snelling Ave	0	1
79	194 EB on Snelling off ramp	1	3
80	N Snelling Ave & Marshall Ave	1	0
81	SB EISE & W Jefferson Ave.	0	2
82	EISE & Randolph	1	1
83	W Shepard Rd. and NB EISE	0	1
84	EISE & St Clair Ave	3	0
85	SB EISE and W Saint Clair Ave.	0	2
86	W Saint Clair Ave and Osceola Ave	2	0
87	NB EISE and W Saint Clair Ave	0	1
88	SB EISE & W Saint Clair Ave	0	1
89	SB EISE between Grand and St Claire	0	1
90	SB EISE south of Grand Ave	0	1
91	EISE NB & Grand	1	0
92	EISE & Grand Ave	0	1
93	EISE & Grand Ave	0	5
94	EISE & Grand	1	0
95	St. Anthony and Arundel	0	3
96	Across Old Kellogg Blvd from JJ Hill	0	2
97	EISE SB and JJ Hill House	0	8
98	EISE SB and JJ Hill House	0	8
99	EISE NB Ramps to Kellogg	0	1
100	History Center lawn	0	5
101	History Center lawn	0	4
102	Rice St and John Ireland	0	1
103	194 WB under John Ireland Blvd	2	0
104	History Center landscape, S of 5th st	0	4
105	History Center landscape, N of 5th st	0	2
106	194 & 10th St Exit	1	0
107	194 & St Peter St bridge	0	1
108	E 12th St & N Wabasha St	2	2
109	Cedar St Bridge in St Paul and nearby	0	4
110	Cedar St Bridge in St Paul and nearby	0	6
111	Cedar St Bridge in St Paul and nearby	0	4
112	Cedar St Bridge in St Paul and nearby	0	5
113	11th & Jackson	0	4
114	EISE & Jackson	2	2
115	194 EB & 11th St exit	1	7
116	EISE & University	3	3
117	EISE & University	3	2
118	EISE NB & Broadway ramp	2	0
119	10th & Wacouta	1	3
120	10th & Wacouta	0	4
121	10th & Wacouta	0	3
122	194 & Wacouta St	3	5
123	194 & Wacouta	0	2
124	Bulwain St and Broadway	0	5
125	EISE & Maryland	1	1
126	SB EISE & Maryland Ave.	1	1
127	EISE & Canyaga	0	2
128	E 7th St and Terrace Ct	1	2
129	Robert St Bridge S of river	0	5
130	EISE and Little Canada	0	1
131	Under US 52 and Warren/Shepard	2	2
132	SB US52 south of E Eaton St	1	0
133	NB US52 Ramp to E 7th St	1	0
134	Entrance Ramp from Mounds to WB 194	0	3
135	EB 194 Exit to Mounds Blvd	2	1
136	WB 194 Exit to Mounds Blvd left side	0	3
137	194 EB & Mound Blvd	1	4
138	US51 & 194	1	0
139	US51 & Burns	1	0
140	White Bear Ave under 1694	0	2
141	WB 194 on exit ramp to N White Bear Ave.	0	2
142	WB 194 and N McKnight Rd	1	0
143	194 at St. Crowe bridge	0	1

● 1 Cleanup Event
● 2
● 3
● 4
● 5
● 6 Cleanup Events
● 7
● 8
● 9 Cleanup Events

● Pre-2018 Maximums
● 2018 Events
● 2019 Events

DEPARTMENT OF TRANSPORTATION
Produced by Metro District Asset Management
 Contact galen.stostrom@state.mn.us for more info